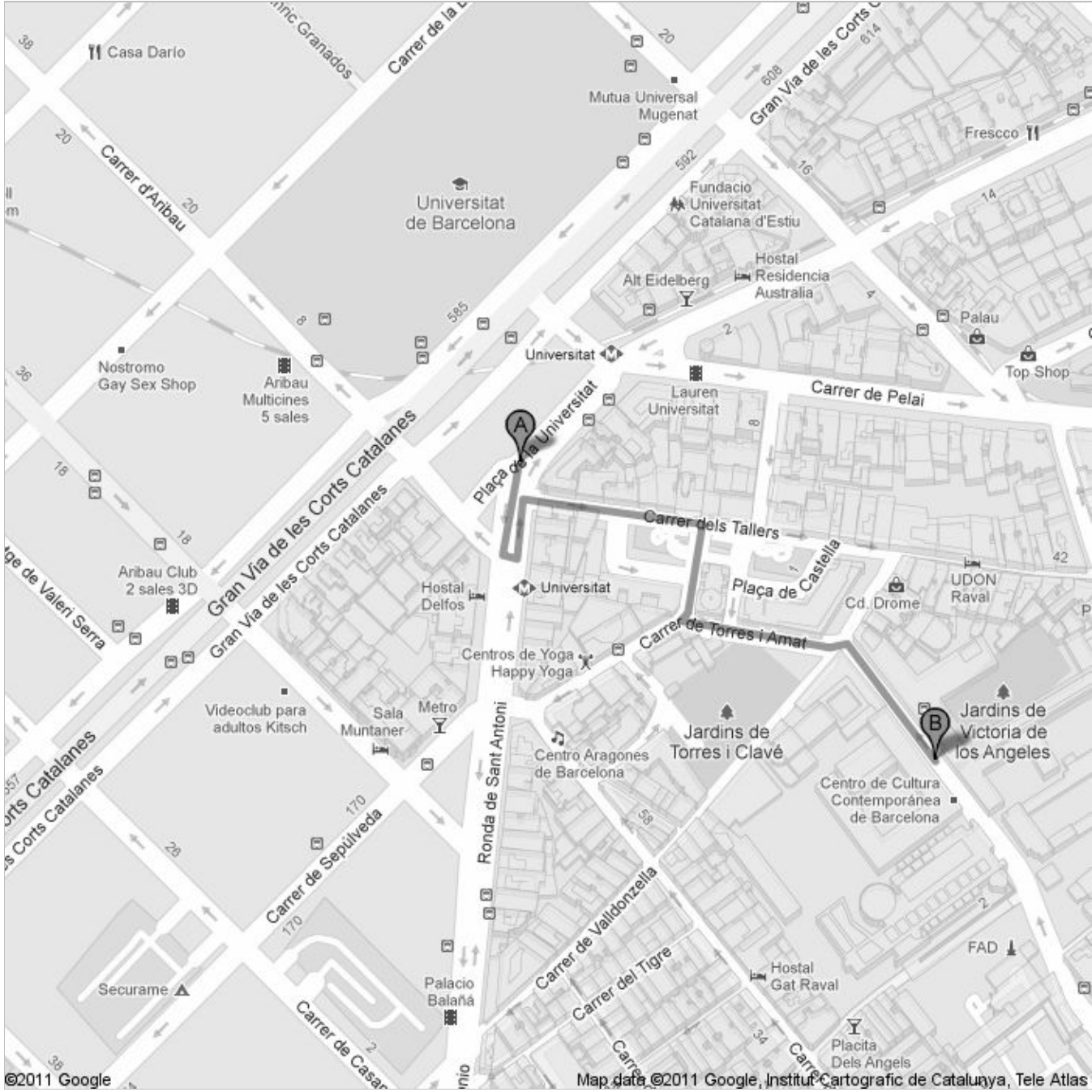



**Save trees. Go green!**  
 Download Google Maps on your phone at [google.com/gmm](http://google.com/gmm)




**Walking directions are in beta.**  
 Use caution – This route may be missing sidewalks or pedestrian paths.




 Plaça de la Universitat, 08007 Barcelona, Spain

---


1. Head **southwest** on **Plaça de la Universitat** go 3 m  
total 3 m

 2. Slight left to stay on **Plaça de la Universitat** go 53 m  
About 1 min total 56 m


 3. Make a U-turn go 43 m  
total 99 m

 4. Turn right onto **Carrer dels Tallers** go 100 m  
About 1 min total 200 m

 5. Turn right onto **Carrer de Torres i Amat** go 58 m  
total 260 m

 6. Turn left to stay on **Carrer de Torres i Amat** go 98 m  
About 1 min total 350 m

 7. Turn right onto **Carrer de Montalegre** go 84 m  
Destination will be on the right total 450 m  
About 1 min

 Carrer de Montalegre, 5, 08001 Barcelona, Spain

---

These directions are for planning purposes only. You may find that construction projects, traffic, weather, or other events may cause conditions to differ from the map results, and you should plan your route accordingly. You must obey all signs or notices regarding your route.

Map data ©2011 Google, Tele Atlas